

**E2**  
5.30ha

Lot 2  
DP568113

**E3**  
71.40ha






Lot 11  
DP193003

Lot 12  
DP193003


**R2**  
18.70ha

**E2**  
3.51ha

**Legend**

-  E2 - Environmental Conservation
-  E3 - Environmental Management
-  R2 - Low Density Residential
-  Subject Parcels
-  Subject Site boundary

**Cadastre**

-  Cadastre 14/05/2018
- © NSW Spatial Services

